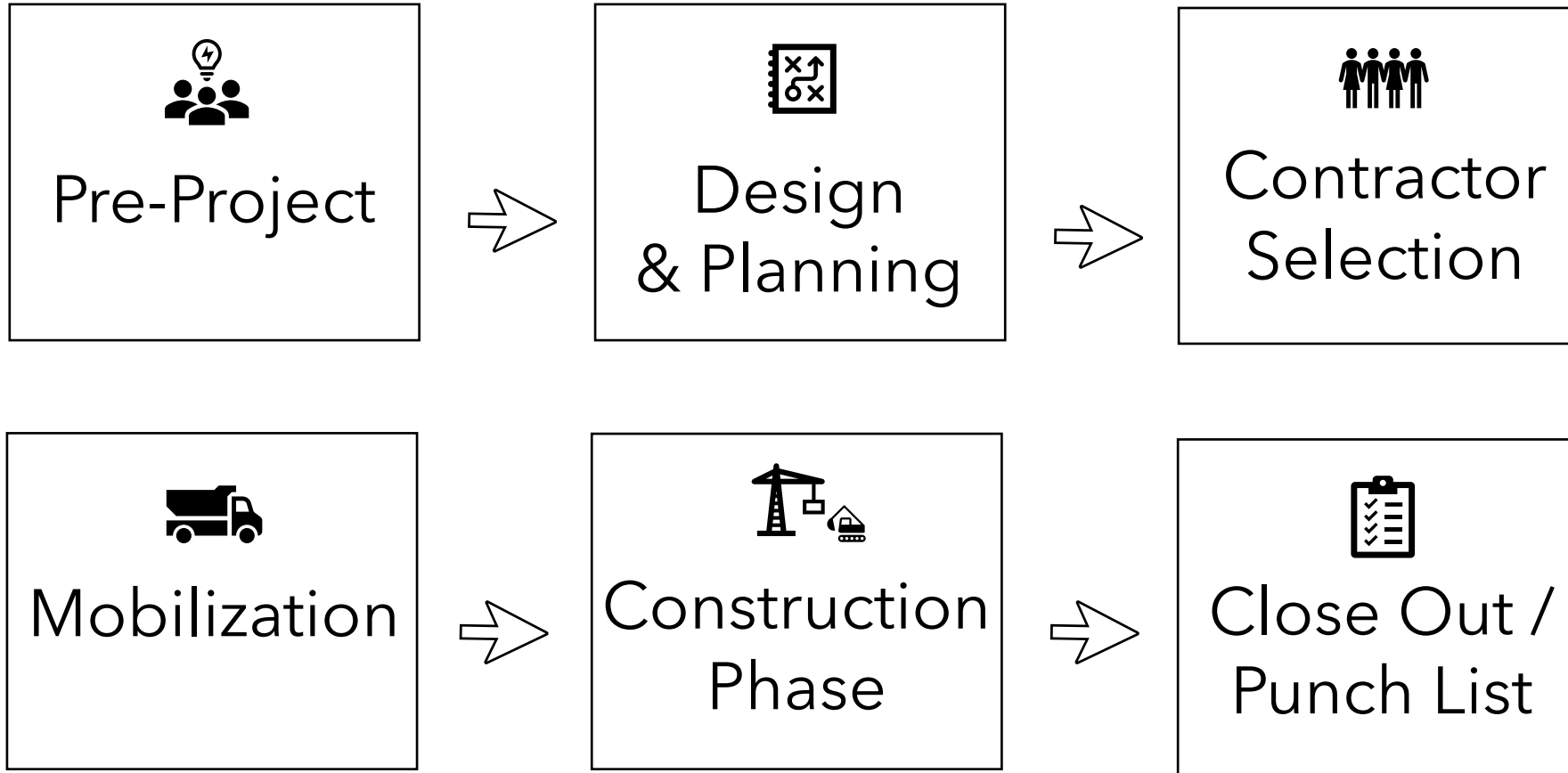




**VISUALIZING
THE BUILT WORLD™**
/// **ABOVE AND BELOW GROUND**

Project Journey





\$30 Billion
Direct/Indirect



35% Adoption
65% No Additional Steps

Infrastructure Protection Coalition



\$61 Billion
Inefficiency / Waste



Industry Expert Survey Results

62% →
Multiple
Locations for
information

4 → Average
Number of
Locations

59% → Increase in
Costs Direct/Indirect

62% → Increase in
Downtime

50% → Known
Incorrect Drawings



Problem-Solving

What's the Problem

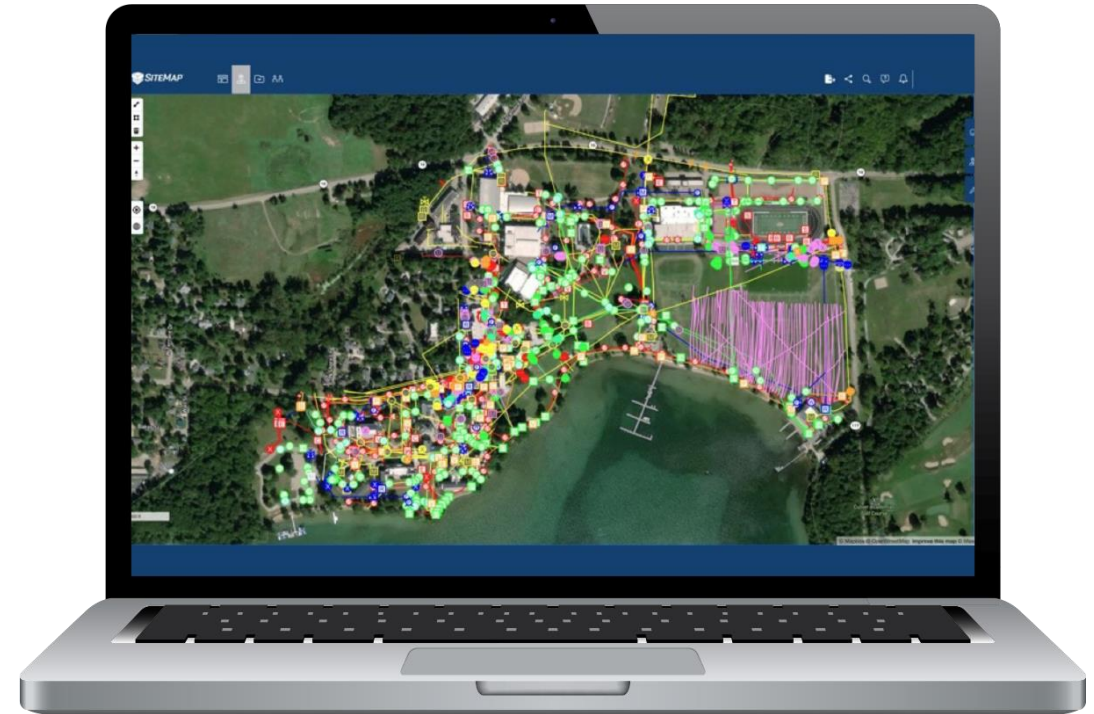
- “We’ve always done it...”
- “This is the system...it’s free”
- High Waste \$\$
- High Damages
- Lost Information
- Dirty Data



Problem-Prevention

What Does it Mean

- Comprehensive Process
- Smarter Future Decisions
- No Data Loss
- Digital Twins
- Easy Collaboration



Utility Locating

- Multiple Technologies
- Follow your Process
- Communication is Key



Video Pipe Inspection

- Sewer Main and Laterals (Locate)
- Cross-Bore Determinations
- Existing Infrastructure Inspection



Where **People** and **Productivity** Meet™



UNDERGROUND CONSTRUCTION TECHNOLOGY

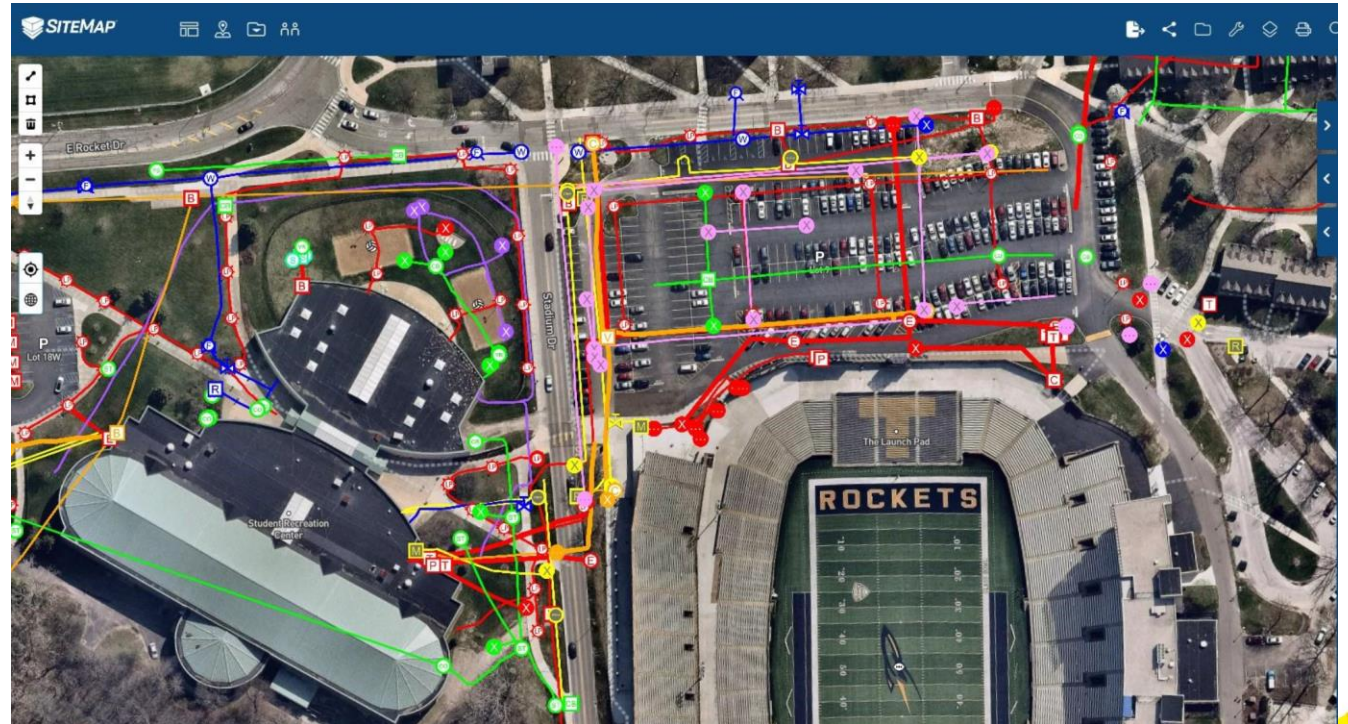
THE UNDERGROUND UTILITIES EVENT | February 7-9, 2023 | Orlando, FL



Data Collection & Mapping


Collaboration

Share with Future
Stakeholders



Accuracy

Multiple Technologies to
Drive Decisions



UNDERGROUND CONSTRUCTION TECHNOLOGY
THE UNDERGROUND UTILITIES EVENT | February 7-9, 2023 | Orlando, FL



Centralized Database

Single source of truth for all stakeholders



Conclusion

- Comprehensive Process
- Multiple Technologies
- Follow a Specification
- Collect and Share Data





ADAM YUNKER

SALES MANAGER - EASTERN US

 **954.295.2795**

 **Adam.Yunker@gprsinc.com**



UTILITY LOCATING



VIDEO PIPE INSPECTION



CONCRETE IMAGING



MAPPING & MODELING



3D LASER SCANNING



LEAK DETECTION

